

From Amsterdam Ave & W 96th St, New York, NY 10025

Show: [Text only](#) | [Map](#) | [Street View](#)

1. Head **northwest** on **W 96th St** toward **Broadway** go 0.3 mi
About 1 min total 0.3 mi

Show: [Text only](#) | [Map](#) | [Street View](#)

2. Take the **New York 9A/H Hudson Pkwy** ramp go 312 ft
total 0.4 mi


Show: [Text only](#) | [Map](#) | [Street View](#)

3. Merge onto **Henry Hudson Pkwy/New York 9A N** go 3.5 mi
About 5 mins total 3.9 mi

Show: [Text only](#) | [Map](#) | [Street View](#)

4.  Take exit **14** for **I-95/Geo Washington Bridge** toward **Cross Bronx Expy/W 178 St** go 0.4 mi
total 4.3 mi


Show: [Text only](#) | [Map](#) | [Street View](#)

5.  Keep **left** at the fork, follow signs for **I-95 S/George Washington Bridge/New Jersey** and merge onto **George Washington Bridge/US-9 S** go 2.1 mi
Entering New Jersey total 6.3 mi
About 3 mins

Show: [Text only](#) | [Map](#) | [Street View](#)

6.  Take exit **72B** to merge onto **US-1 S/US-46 W/US-9 S** go 6.0 mi
Continue to follow **US-46 W** total 12.3 mi
About 7 mins

Show: [Text only](#) | [Map](#) | [Street View](#)

7.  Merge onto **NJ-17 S** via the ramp to **Newark** go 2.9 mi
About 4 mins total 15.3 mi

Show: [Text only](#) | [Map](#) | [Street View](#)

8.  Turn **right** at **Hoboken Rd** go 0.8 mi
About 2 mins total 16.1 mi

Show: [Text only](#) | [Map](#) | [Street View](#)

9. Continue onto **Paterson Ave** go 1.0 mi
Destination will be on the right total 17.1 mi
About 2 mins

Show: [Text only](#) | [Map](#) | [Street View](#)

-  **To 127 Paterson Ave, Wallington, NJ 07057**

From Middletown, NJ 07748

Show: [Text only](#) | [Map](#)

Show: [Text only](#) | [Map](#)

-  4. Turn **left** to merge onto **Garden State Pkwy N** go 3.7 mi
Partial toll road total 5.4 mi
About 5 mins


Show: [Text only](#) | [Map](#) | [Street View](#)

-  5. Take the exit on the **left** onto **Garden State Pkwy N** go 10.8 mi
About 10 mins total 16.2 mi

Show: [Text only](#) | [Map](#) | [Street View](#)

-  6. Take exit **127** for **NJ-440 S/Industrial Ave** toward **I-287 N** go 0.2 mi
total 16.4 mi

Show: [Text only](#) | [Map](#) | [Street View](#)

-  7. Keep **left** at the fork, follow signs for **US-9 N/Woodbridge** and merge go 10.4 mi
onto **Edison Bridge/US-9 N** total
Continue to follow US-9 N 26.8 mi
About 13 mins


Show: [Text only](#) | [Map](#) | [Street View](#)

-  8. Turn **right** at **Bayway Ave** go 0.1 mi
total 26.9 mi


Show: [Text only](#) | [Map](#)

-  9. Turn **right** at **US-1 N/US-9 N** go 4.5 mi
About 6 mins total 31.4 mi

Show: [Text only](#) | [Map](#) | [Street View](#)

-  10. Take the exit toward **NJ-21 N** go 0.2 mi
total 31.6 mi

Show: [Text only](#) | [Map](#)

-  11. Keep **right** at the fork to continue toward **NJ-21 N** and merge onto **NJ-21** go 11.1 mi
N total
About 15 mins 42.7 mi

Show: [Text only](#) | [Map](#) | [Street View](#)

-  12. Take exit **11A** to merge onto **River Dr** toward **Passaic** go 0.4 mi
About 1 min total 43.2 mi


Show: [Text only](#) | [Map](#) | [Street View](#)

-  13. Turn **right** at **Main Ave/Maine Ave/Myrtle Ave** go 449 ft
total 43.2 mi

Show: [Text only](#) | [Map](#) | [Street View](#)

-  14. Turn **right** at **Paterson Ave** go 0.1 mi
total 43.3 mi

Show: [Text only](#) | [Map](#) | [Street View](#)

-  15. Slight **left** to stay on **Paterson Ave** go 0.2 mi
Destination will be on the left total 43.6 mi
About 1 min

 **To 127 Paterson Ave, Wallington, NJ 07057**